















< TO WEST HWY 50

31ST STREET

Aviation Park

Chan Gurney Municipal Airport

-  Yankton Visitors Center
-  National Park Service Visitor Center
-  Golf Course
-  Discovery Bridge to Nebraska
-  Meridian Pedestrian Bridge
-  Meridian District
-  Boat Ramp
-  Paved Trail
-  On-road Trail
-  Unimproved Trail
-  Trail Closed For Improvements
-  Trail Numbers - See page 27 for details.

WEST CITY LIMITS ROAD

WEST 23RD STREET

WEST 21ST ST.

WEST 25TH STREET

WEST 15TH STREET

SUMMIT STREET

WEST 8TH STREET

WEST 4TH STREET

BROADWAY AVENUE

BROADWAY AVENUE

3RD STREET

2ND STREET

DOUGLAS AVENUE

DOUGLAS AVENUE

DOUGLAS AVENUE

MERIDIAN DISTRICT

RIVERSIDE DR.

RIVERSIDE PARK

15

17

19

20

22

10

8

2

1

14

19

2

2

2

2

2

2

2

2

2

2

2

2

2

2

2

2

2

2

2

2

2

2

2

2

2

2

2

2

2

2

2

2

2

2

2

2

2

2

2

2

2

2

2

2

2

2

2

2

2

2

2

2

2

2

2

2

2

2

2

2

2

2

2

2

2

2

2

2

2

2

2

2

2

2

2

2

2

2

2

2

2

2

2

2

2

2

2

2

2

2

2

2

2

2

2

2

2

2

2

2

2

2

2

2

2

2

2

2

2

2

2

2

2

2

2

2

2

2

2

2

2

2

2

2

2

2

2

2

2

2

2

2

2

2

2

2

2

2

2

2

2

2

2

2

2

2

2

2

2

2

2

2

2

2

2

2

2

2

2

2

2

2

2

2

2

2

2

2

2

2

2

2

2

2

2

2

2

2

2

2

2

2

2

2

2

2

2

2

2

2

2

2

2

2

2

2

2

2

2

2

2

2

2

2

2

2

2

2

2

2

2

2

2

2

2

2

2

2

2

2

2

2

2

2

2

2

2

2

2

2

2

2

2

2

2

2

2

2

2

2

2

2

2

2

2

2

2

2

2

2