















< TO WEST HWY 50


31<sup>ST</sup> STREET

Aviation Park

Chan Gurney Municipal Airport

-  Yankton Visitors Center
-  National Park Service Visitor Center
-  Golf Course
-  Discovery Bridge to Nebraska
-  Meridian Pedestrian Bridge
-  Meridian District
-  Boat Ramp
-  Paved Trail
-  On-road Trail
-  Unimproved Trail
-  Trail Closed For Improvements
-  Trail Numbers - See page 27 for details.

LEWIS & CLARK LAKE  
4 MILES WEST



MISSOURI NATIONAL RECREATIONAL RIVER

NFAA EASTON YANKTON  
ARCHERY CENTER >>>